

# PIANO DI CONSERVAZIONE E SVILUPPO (PCS)










L.R. 42/96



TAV.1 - Carta di inquadramento territoriale

Scala 1:250.000

## LEGENDA

-  Parco naturale regionale delle Prealpi Giulie
-  Parco naturale regionale delle Dolomiti Friulane
-  Riserve naturali regionali
-  S.I.C.
-  Z.P.S.
-  Aree di Reperimento
-  Aree protette in Slovenia
-  Autostrade
-  Ferrovie

